



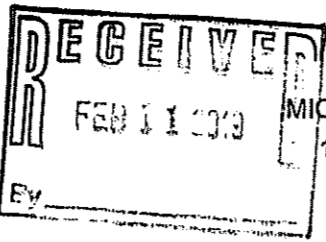
APPROVED
2.00 -- MILES OF MAJOR STREET
4.08 -- MILES OF LOCAL STREET
FOR THE PERIOD
JULY 1, 2018 to JUNE 30, 2019
BY

ACT 51 ADMINISTRATOR
July 1, 2018
DATE OF APPROVAL

Revision Date: August 31, 2018

STATE COPY

I hereby certify that all of the streets shown hereon
by symbol as major streets and local streets, are
open and in use as public streets and under the
jurisdiction of this municipality.


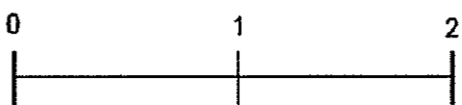
 2-5-19
Street Administrator Date
By authority of the Governing Body



VILLAGE OF ROTHBURY
OCEANA COUNTY

POP. 432 -- 2010 CENSUS
T 13N - R 17W

STREET SYSTEM
THE MICHIGAN HIGHWAY LAW,
PUBLIC ACT 51 OF 1951, AS AMENDED.
MICHIGAN DEPARTMENT OF TRANSPORTATION
1 inch equals 600 feet Map size 24x36



ROAD SYSTEM		LEGEND		GEOGRAPHY	
	STATE TRUNKLINE		COUNTY PRIMARY		425 ZONES
	COUNTY LOCAL		CITY MAJOR		SECTIONS
	CITY LOCAL		ADJACENT JURISDICTION ROAD		NON-FOCUS AREAS
	UNIVERSITY ROAD		STATE PARK ROAD		LAKE / RIVER
	RAILS TO TRAILS				HYDROGRAPHY
					RAILROAD

